




EXPLANATION

[NOTE FOR PLOT USERS: Small, isolated data areas may be difficult to see on plots; see files for detail (<http://pubs.usgs.gov/sir/2010/5090/a/>)]

Alteration units, mapped using ASTER data

	Phyllic-altered rocks
	Argillic-altered rocks
	Volcanic belt boundary

ASTER Hydrothermal Alteration Map of the South-Central Urumieh-Dokhtar Volcanic Belt, South-Central Iran

By
John C. Mars
2014